






DRAWING TITLE:

ES Figure 9.2: Transport and Access Study Area

DOCUMENT:

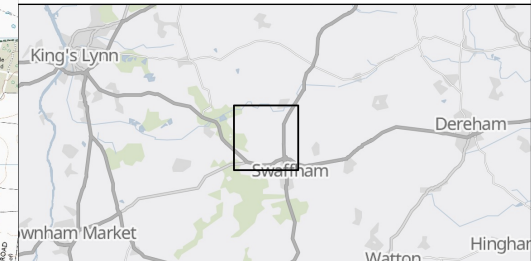
6.3 Environmental Statement Volume 3
Figure 9.2: Transport and Access Study Area

LEGEND:

-  Order limits
-  Link Location
-  Route A
-  Route B
-  Route C

*Note - No dimensions are to be scaled from this drawing. All dimensions are to be checked on site. Area measurements for indicative purposes only.

Sources: Ordnance Survey, LDA Design, IGP 2025



The Infrastructure (Applications: Prescribed Forms and Procedure) (APFP) Regulations 2009 – Reg 5(2)(a)

Application Doc no. EN0110013/APP/6.3 Drawing no.: 9485_0530

DATE	Nov 2025	DRAWN	NMS
SCALE @A3	1:40,000	CHECKED	GJ
STATUS	Final	APPROVED	CR

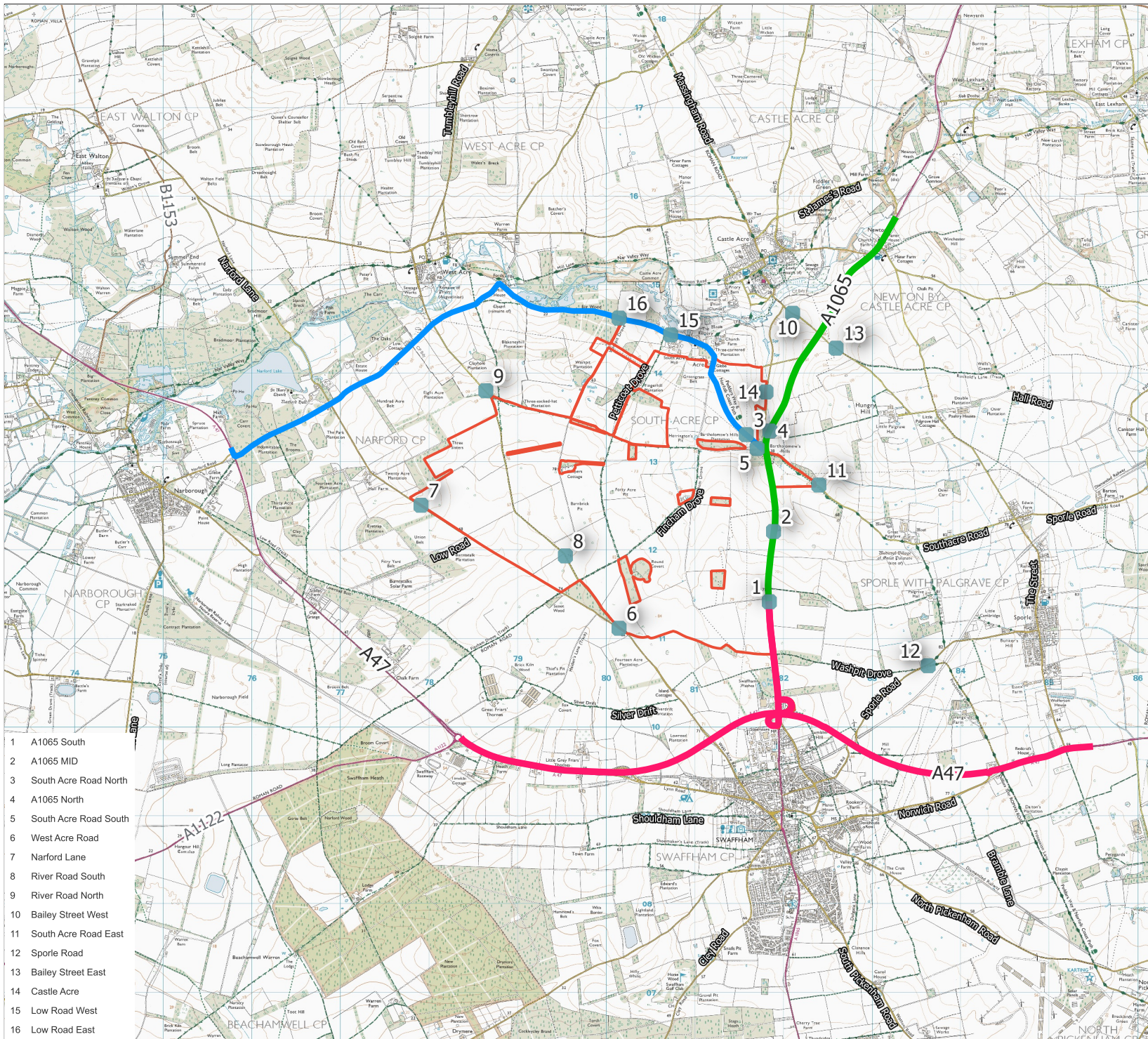
PO	DCO Submission	PD	19/11/2025
REV.	DESCRIPTION	APP.	DATE

THIS DRAWING IS THE PROPERTY ISLAND GREEN POWER AND NO REPRODUCTION MAY BE MADE IN WHOLE OR IN PART WITHOUT PERMISSION

0 2 km



LDĀDESIGN



- 1 A1065 South
- 2 A1065 MID
- 3 South Acre Road North
- 4 A1065 North
- 5 South Acre Road South
- 6 West Acre Road
- 7 Narford Lane
- 8 River Road South
- 9 River Road North
- 10 Bailey Street West
- 11 South Acre Road East
- 12 Spole Road
- 13 Bailey Street East
- 14 Castle Acre
- 15 Low Road West
- 16 Low Road East